

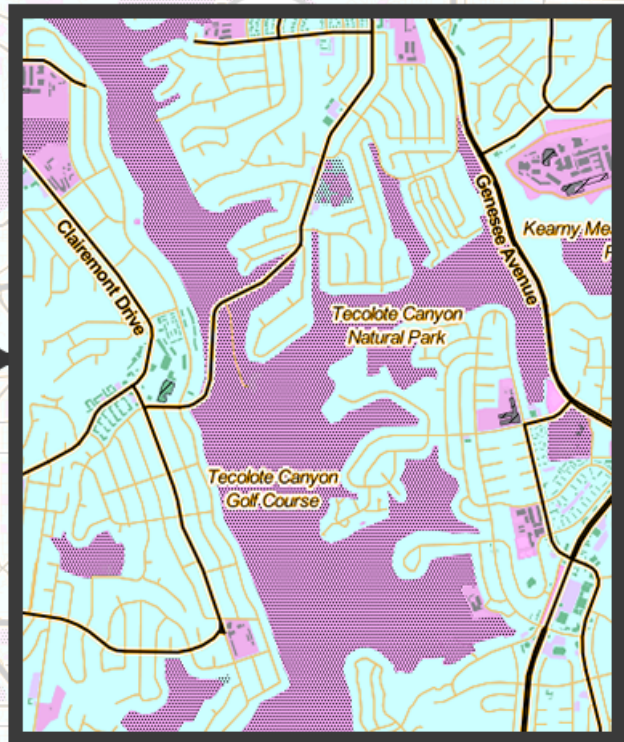
MAP LEGEND

-  HAWK SIGHTING AREA
-  PARKS & CANYONS
-  WATER
-  LAND

SITE LIST

- ① TECOLOTE CANYON
- ② JUNIPER CANYON
- ③ BALBOA PARK
- ④ NORMAL HEIGHTS





magnified view of the area

LEGEND

● **TECOLOTE CANYON**
San Diego, CA
92110



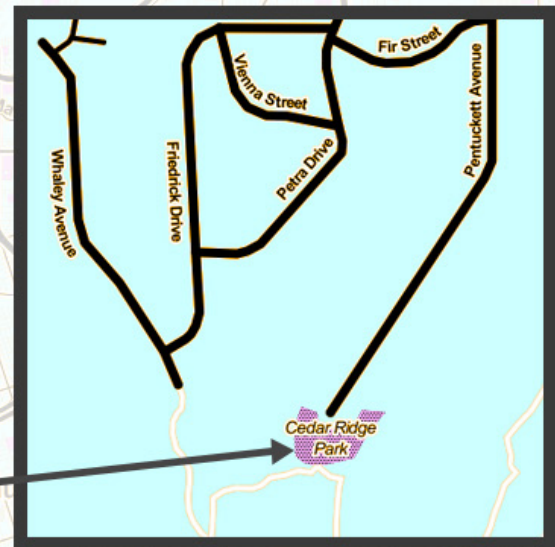
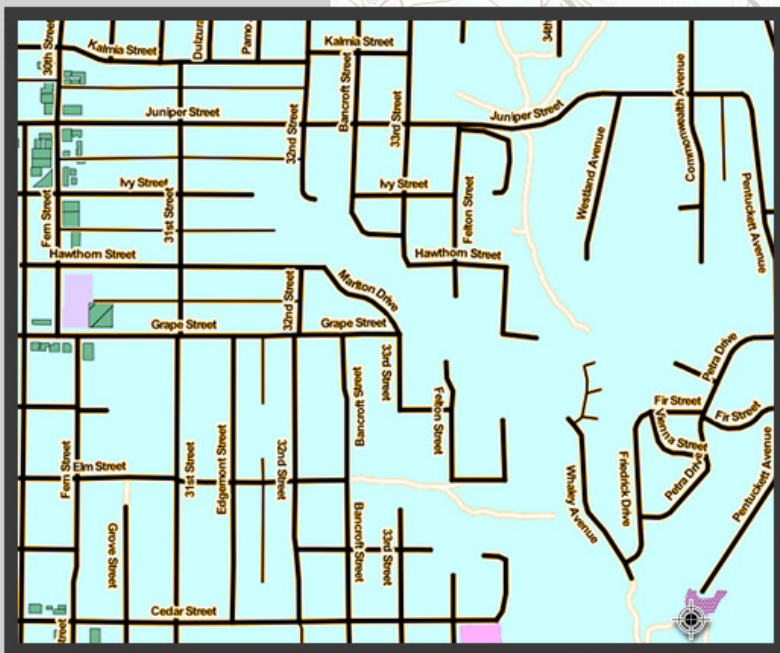
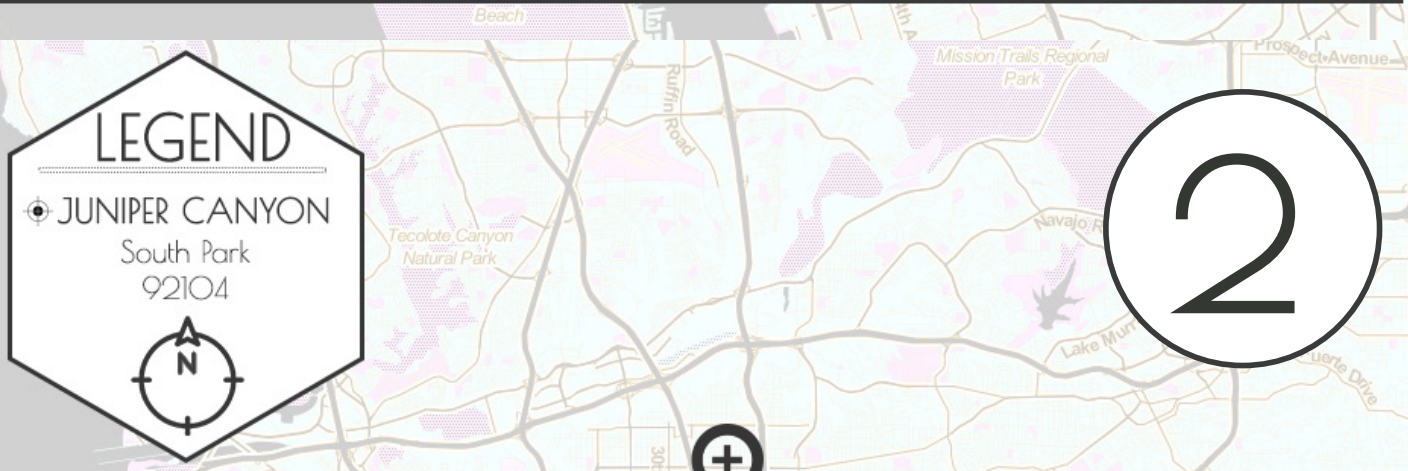
TECOLOTE CANYON

92110

LEGEND

- TRAIL
- ROAD
- ↓ HAWK SIGHTING AREA

TECOLOTE CANYON | AERIAL VIEW 92110

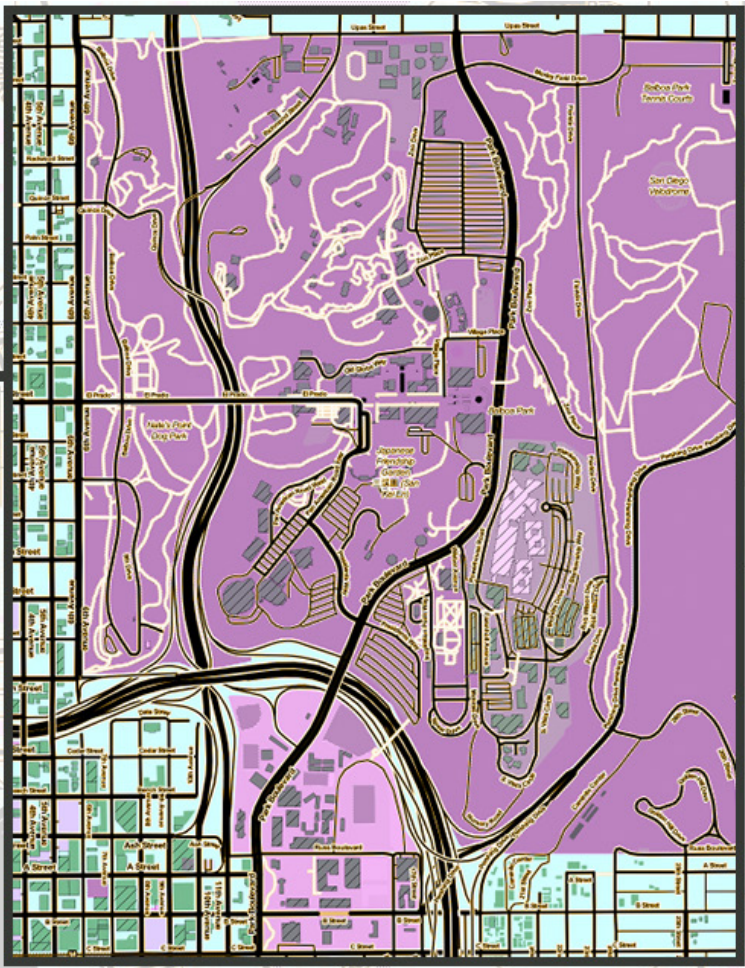
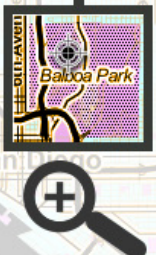


3

LEGEND

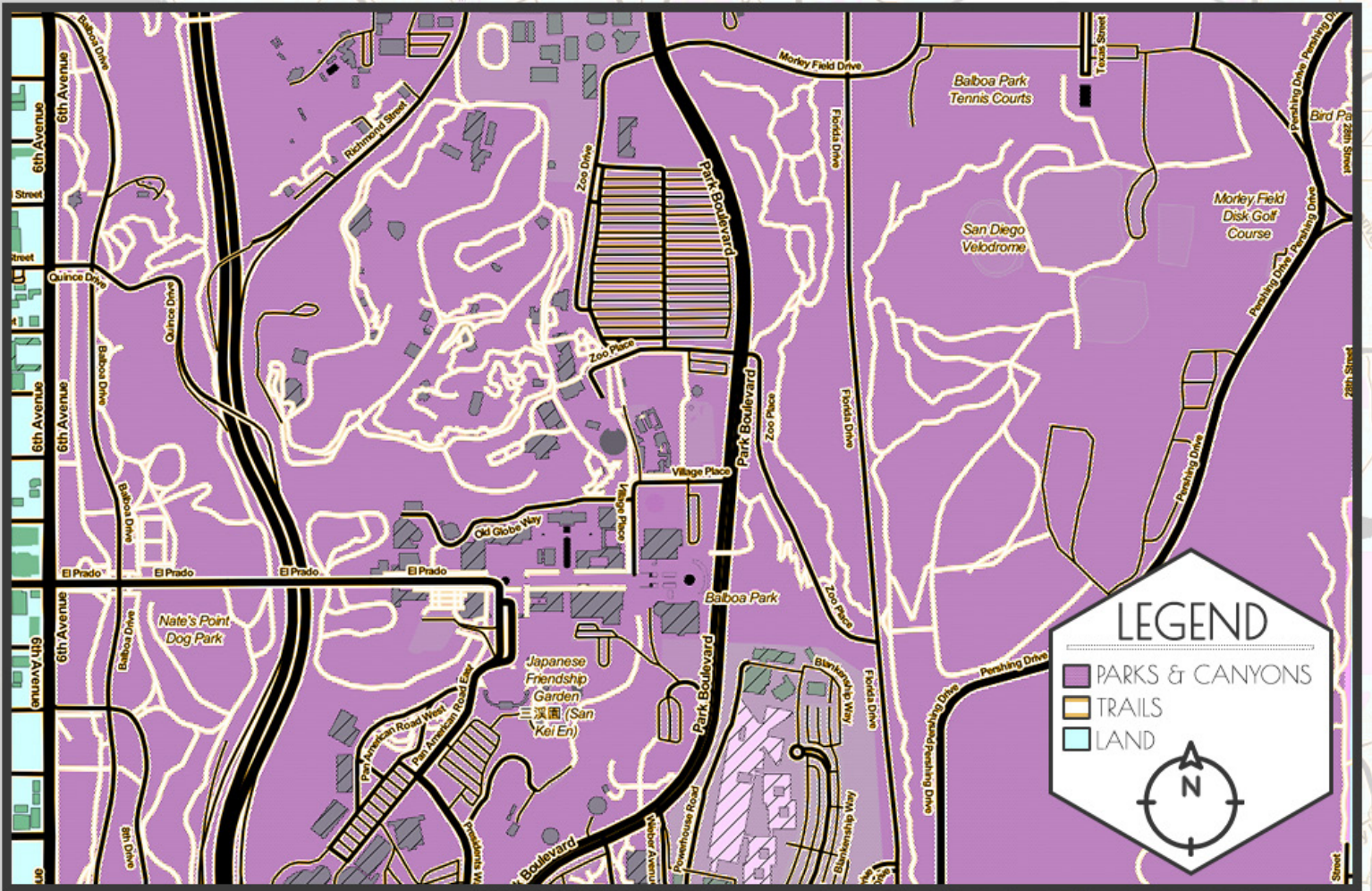
 **BALBOA PARK**
San Diego, CA
92101





BALBOA PARK

92101

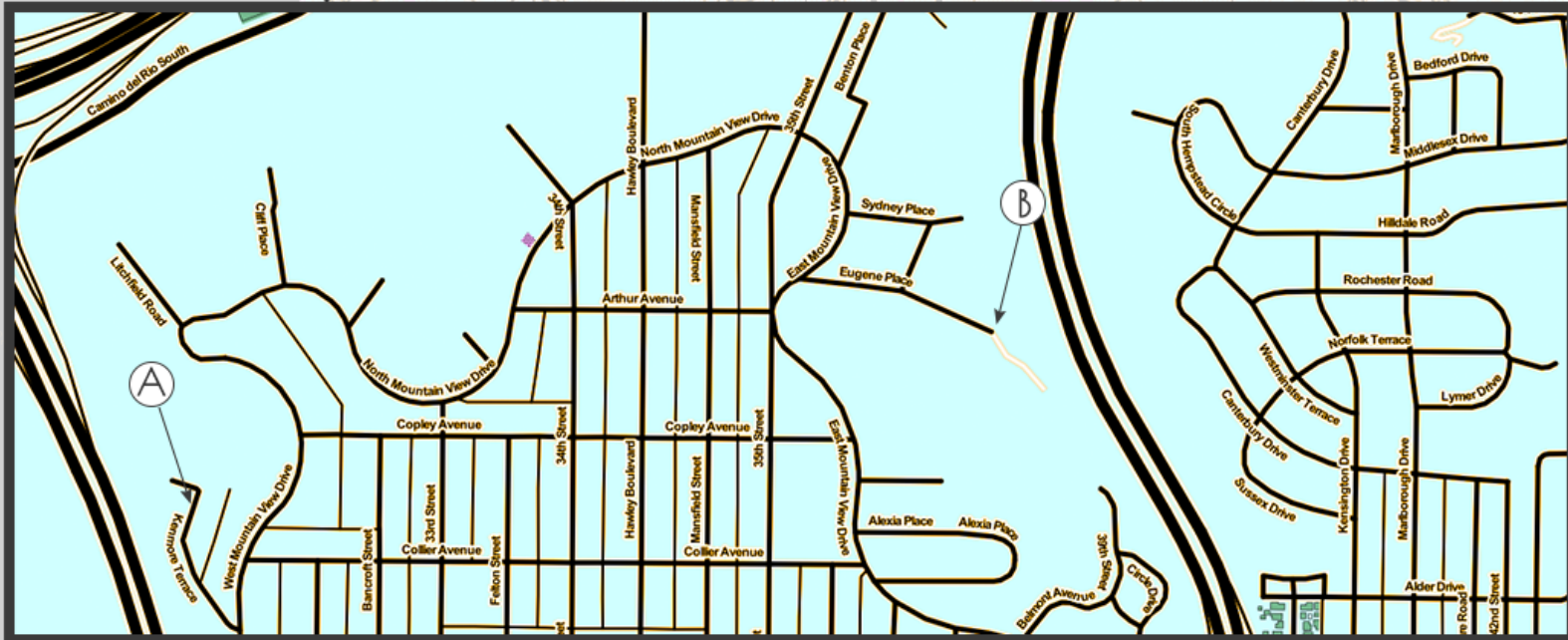
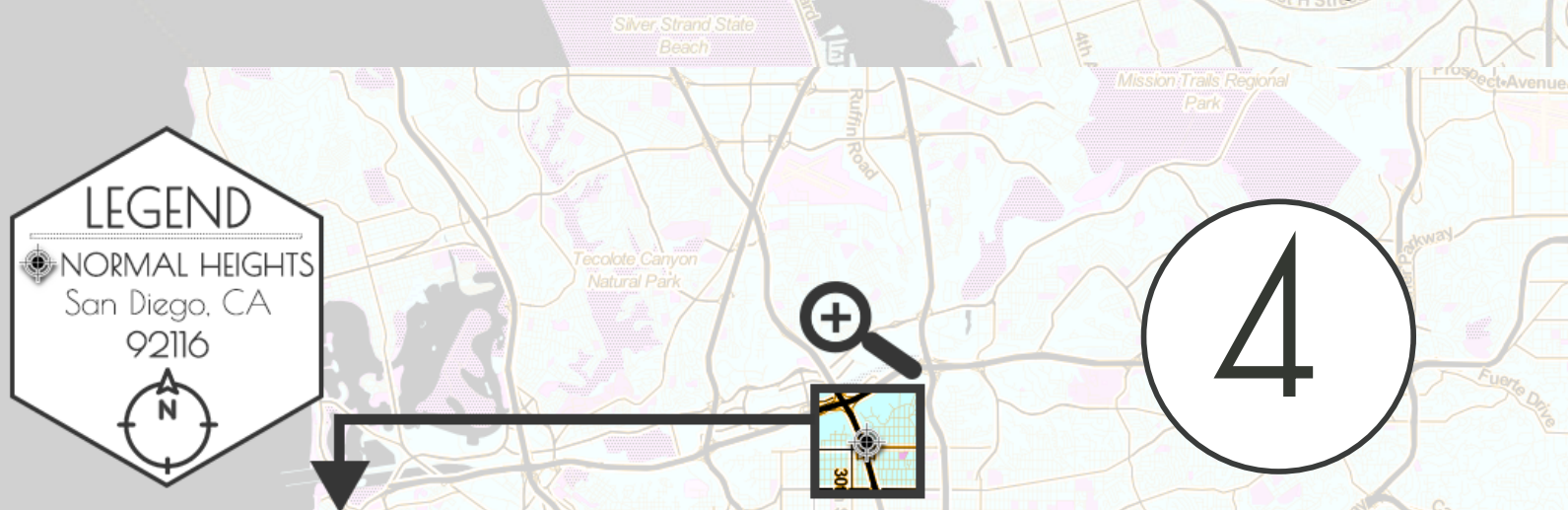


BALBOA PARK | AERIAL VIEW

Mission Trails Regional

Prospect Avenue

92101



NORMAL HEIGHTS

92116

LEGEND

→ LOCATION A
Kenmore Mini Park
92116



AERIAL VIEW



NORMAL HEIGHTS

92116

LEGEND

→ LOCATION B
Normal Heights
Open Space Park



AERIAL VIEW



FAREWELL

Go outside, explore an urban canyon or park and find a hawk to admire.

Visit the San Diego Hawkstalk Map to find more places to see hawks, read about other people's hawk sightings and log your own encounters with a most *regal raptor*.



HAWKSTALK MAP

goo.gl/BN4iKF

Find the map via QR or URL

TAG YOUR HAWKSPERIENCE



@plutonianpalindromes
#hawkstalk2017

FOREWORD

I'm not sure if I have a "spirit animal" but if I did, it would most certainly be the talented raptor known as the Red-Tailed Hawk.

This little book is about three things:
Hawks
San Diego
& Cartography

I hope it encourages you to take notice of your surroundings, to appreciate the natural world (even in the city), and most of all, I hope it makes you love hawks as much as I do.



@jaytilliane
#hawkstalk2017